

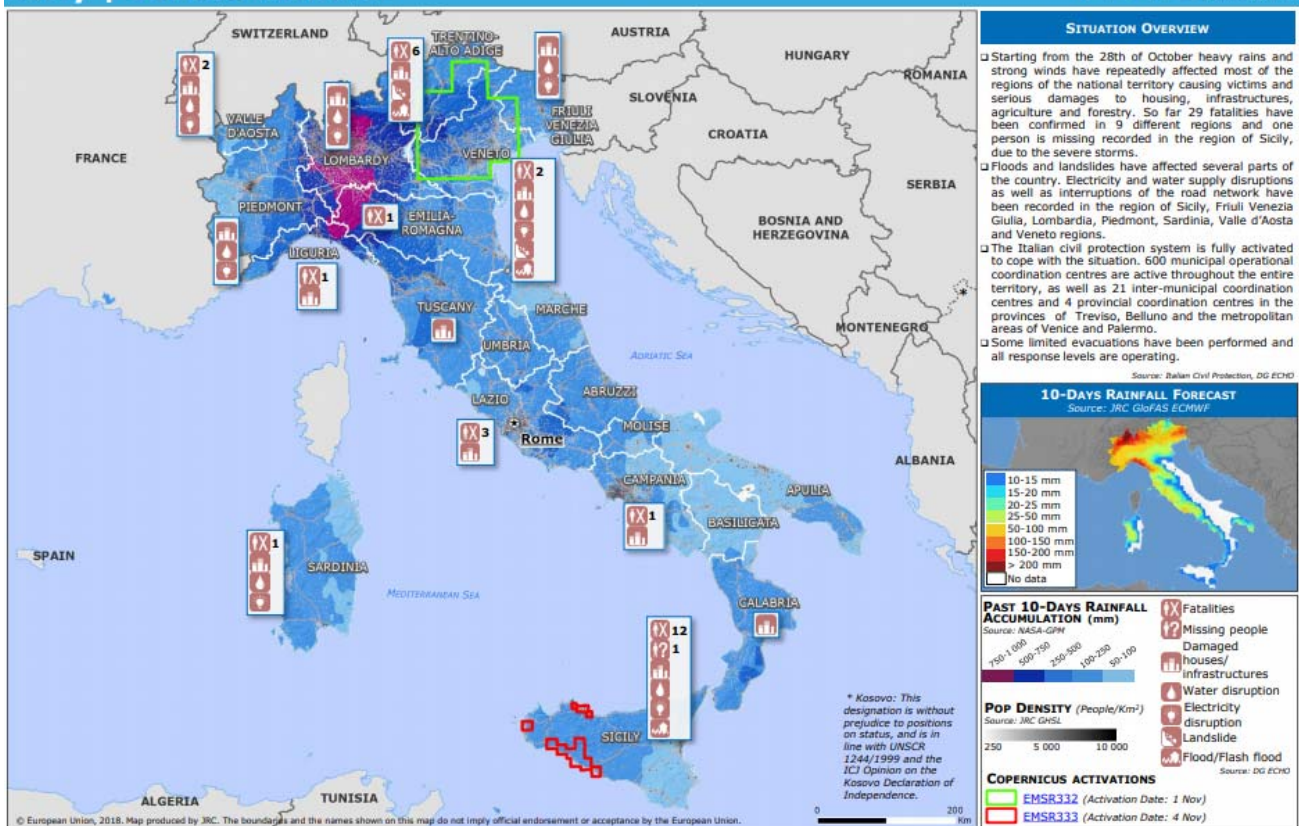
Italy FLOODS and LANDSLIDES

Affected Areas	Italy North: Veneto, Friuli-Venezia Giulia, Liguria, Lombardy and Trentino-Alto Adige Regions East: Abruzzo Region South: Sicilia Region	Death Toll	30
Date of Occurrence	October 28, 2018	Missing	1
Outline	Severe storms caused floods and landslides in various parts of Italy. 75% of Venice was inundated.		

Impacts as of November 6 (European Civil Protection and Humanitarian Aid Operations: ECHO)

Emergency Response Coordination Centre (ERCC) – DG ECHO Daily Map | 06/11/2018

Italy | Severe Weather



Source: <https://erccportal.jrc.ec.europa.eu/getdailymap/docId/2698>

St. Mark's Square in Venice on Oct. 29th (Venice City Gov.)



Source: <https://www.instagram.com/comunevenezia/>

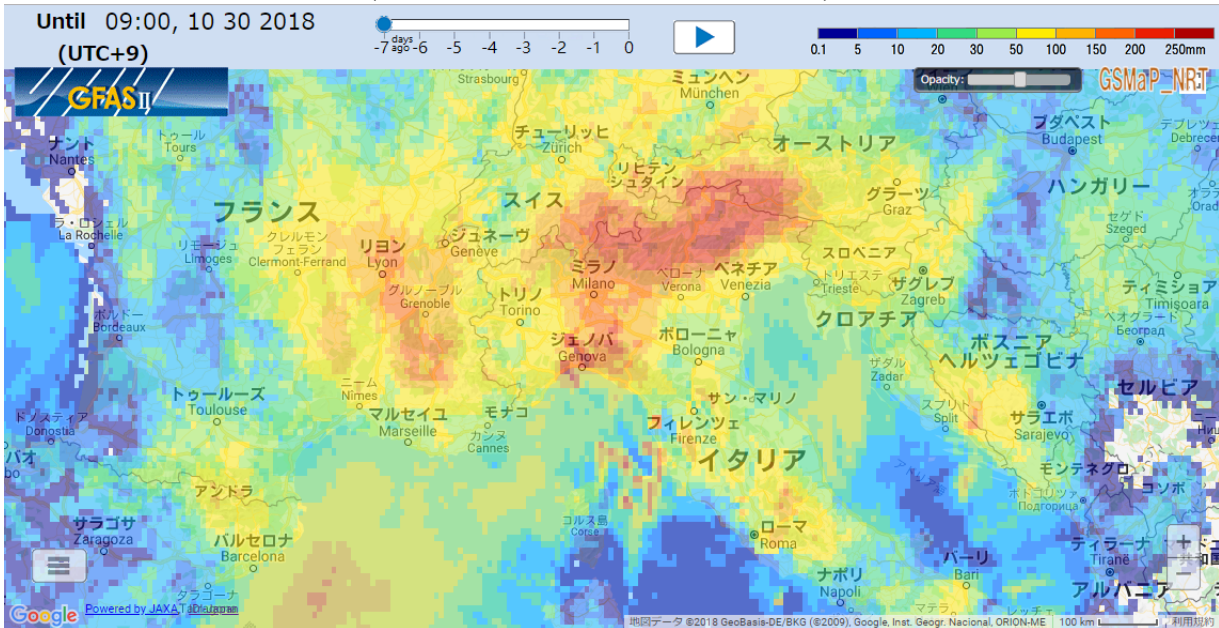


Precipitation Data from GFASII (Global Flood Alert System Ver.2)

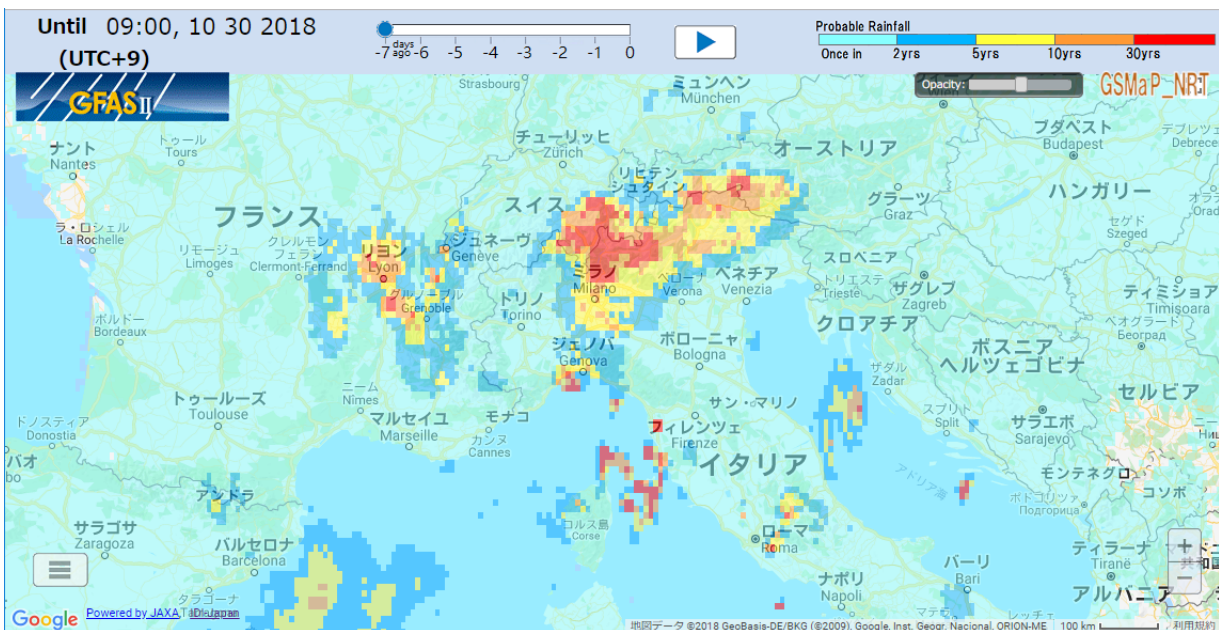
GFASII is operated by Infrastructure Development Institute-Japan (IDI-Japan)

<http://gfas.internationalfloodnetwork.org/n-gfas-web/PC/frmMain.aspx>

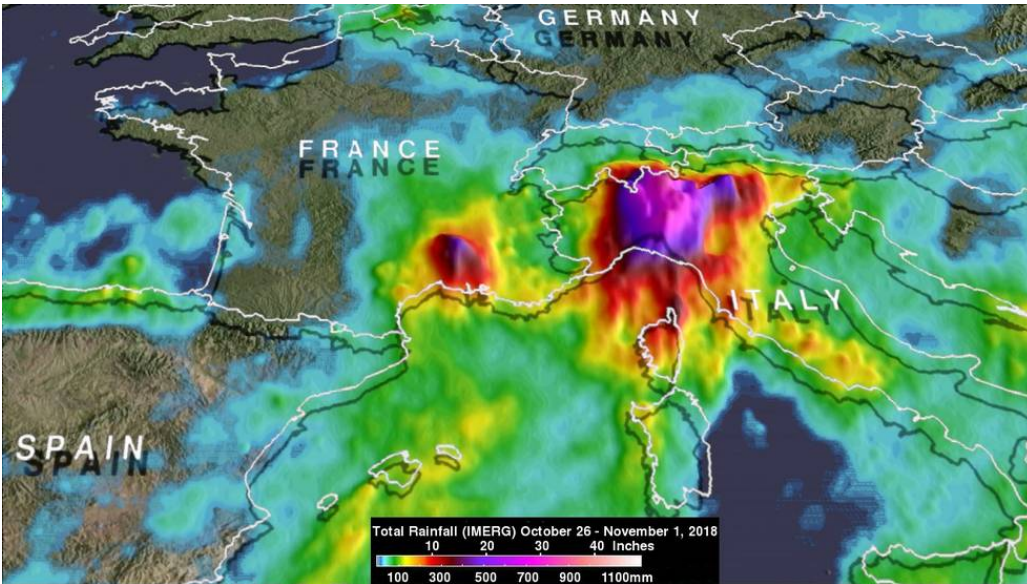
72 Hours Accumulated Rainfall (9:00am, Oct. 27 to 9:00am, Oct. 30 JST)



72 Hours Probable Rainfall (9:00am, Oct. 27 to 9:00am, Oct. 30 JST)

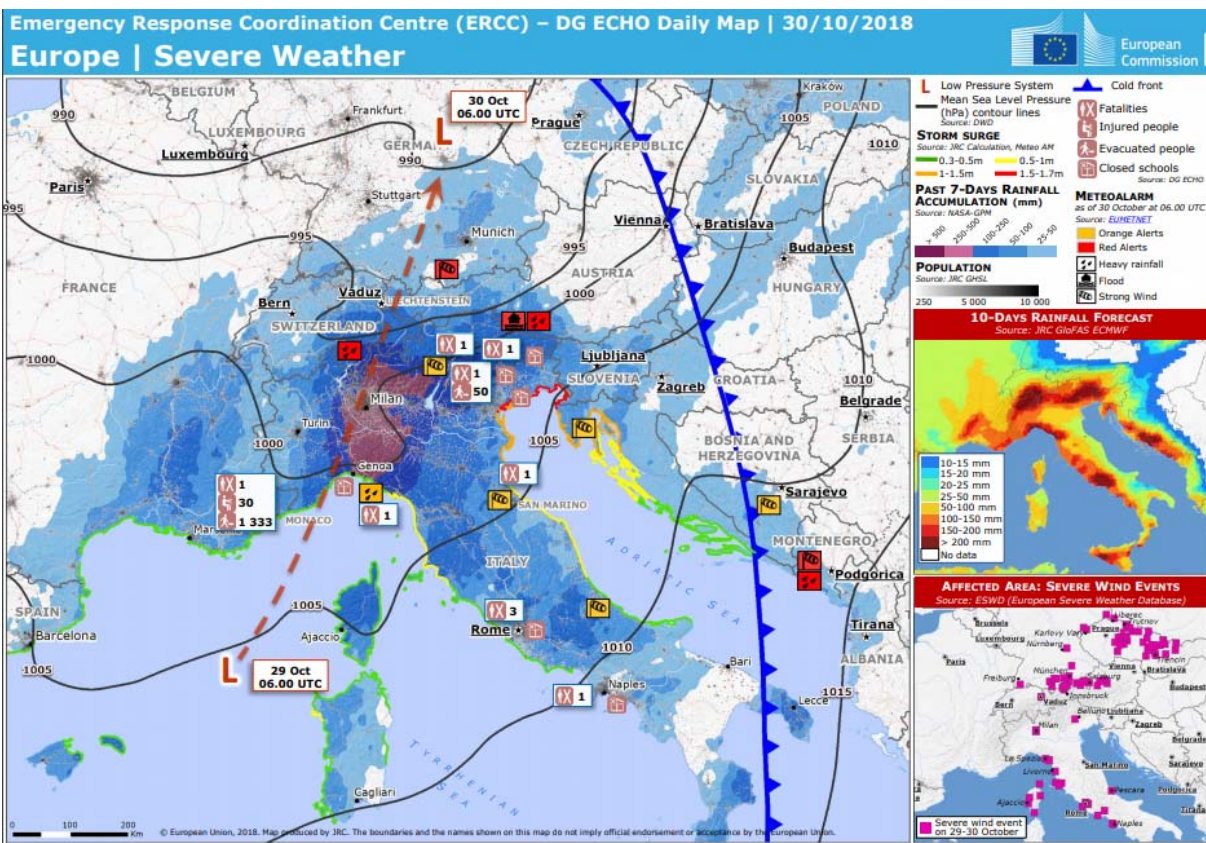


Total Rainfall from Oct. 26 to Nov. 1 (NASA)



Source: <https://www.nasa.gov/feature/goddard/2018/italys-extreme-rainfall-examined-by-nasas-imerg>

Impacts as of Oct. 30 (European Civil Protection and Humanitarian Aid Operations: ECHO)



Source: <https://erccportal.jrc.ec.europa.eu/getdailymap/docId/2694>

