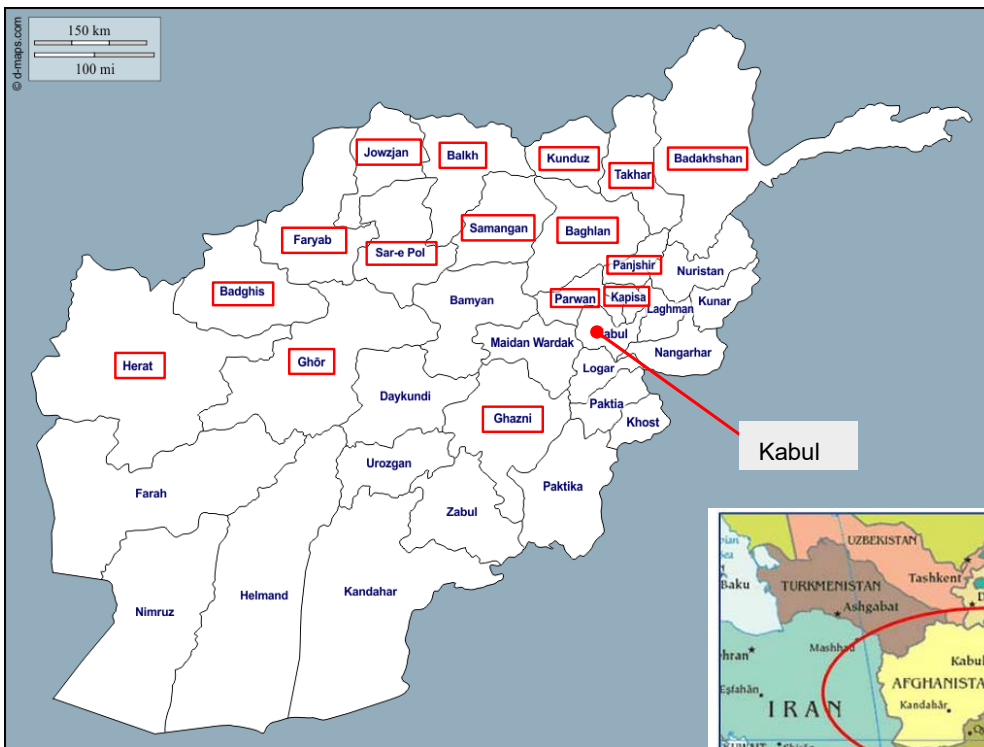


Afghanistan FLASH FLOODS, FLOODS and LANDSLIDES

Affected Areas	Afghanistan Affected provinces: Baghlan, Samangan, Takhar, Kapisa, Badakhshan, Badghis, Ghor, Panjshir, Sari Pul, Ghazni, Parwan, Balkh, Herat, Jaowzjan, Kunduz, etc.	Death Toll	72
Date of Occurrence	May 8, 2018	Missing	2
Outline	Intermittent rain caused flash floods and landslides in various areas.		

Affected provinces as of May 27



Source: http://d-maps.com/carte.php?num_car=44668&lang=en



Source: <http://asperia.org/map-of-iran-and-afghanistan/map-of-iran-and-afghanistan-4-india-pakistan-on-map-of-iran-and-afghanistan/>



Over 100 families were affected by the flashfloods in Baghlan Province.
May 14, 2018
(International Organization for Migration:IOM Afghanistan)

Source: <http://floodlist.com/asia/afghanistan-floods-may-2018>

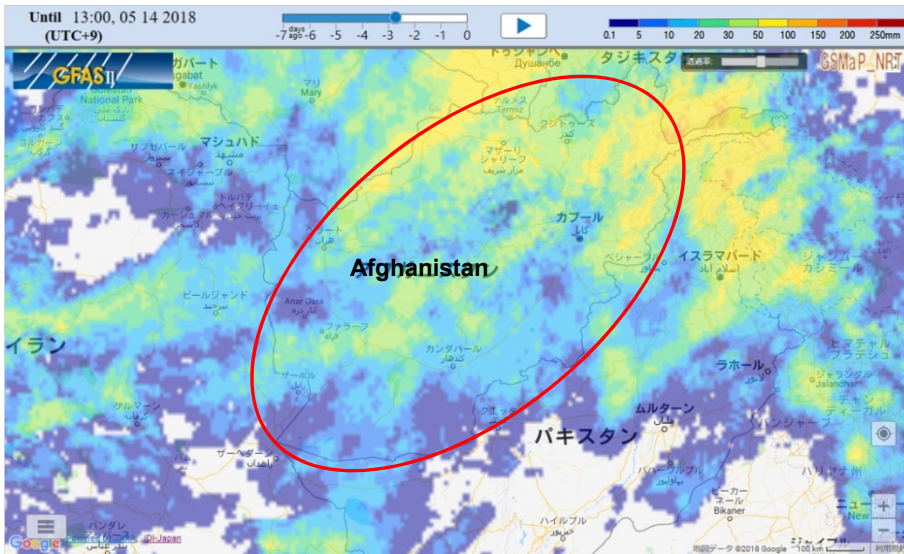


Precipitation Data from GFASII (Global Flood Alert System Ver.2)

GFASII is operated by Infrastructure Development Institute-Japan (IDI-Japan)

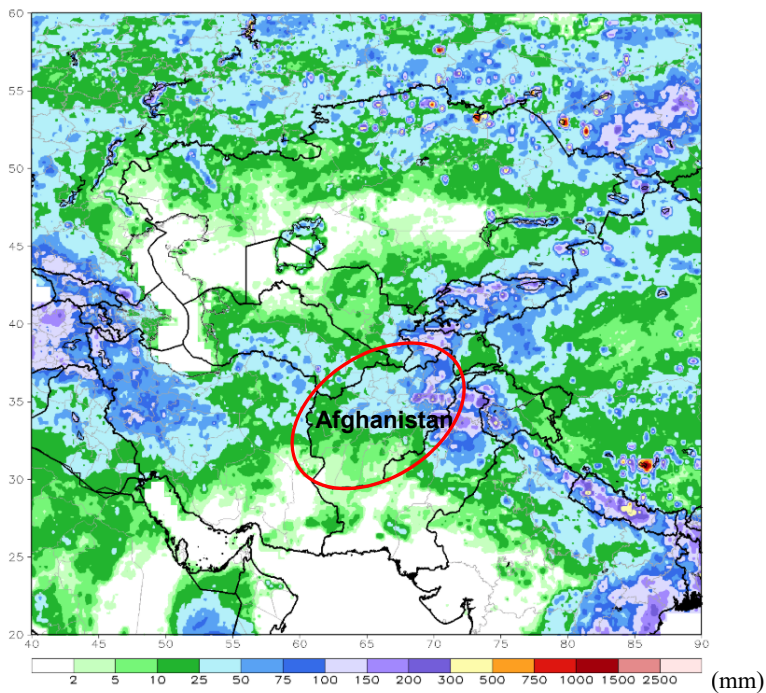
<http://gfas.internationalfloodnetwork.org/n-gfas-web/PC/frmMain.aspx>

72 Hours Accumulated Rainfall (1:00pm, May 11 to 1:00pm, May 14 JST)



Total Rainfall from May 1 to 31, 2018

(U.S. National Oceanic and Atmospheric Administration: NOAA)



Source:

http://www.cpc.ncep.noaa.gov/products/international/afghan_rfe/afghan_rfe_May2018-May2018_cas_obs.gif



一般社団法人 国際建設技術協会
Infrastructure Development Institute - Japan